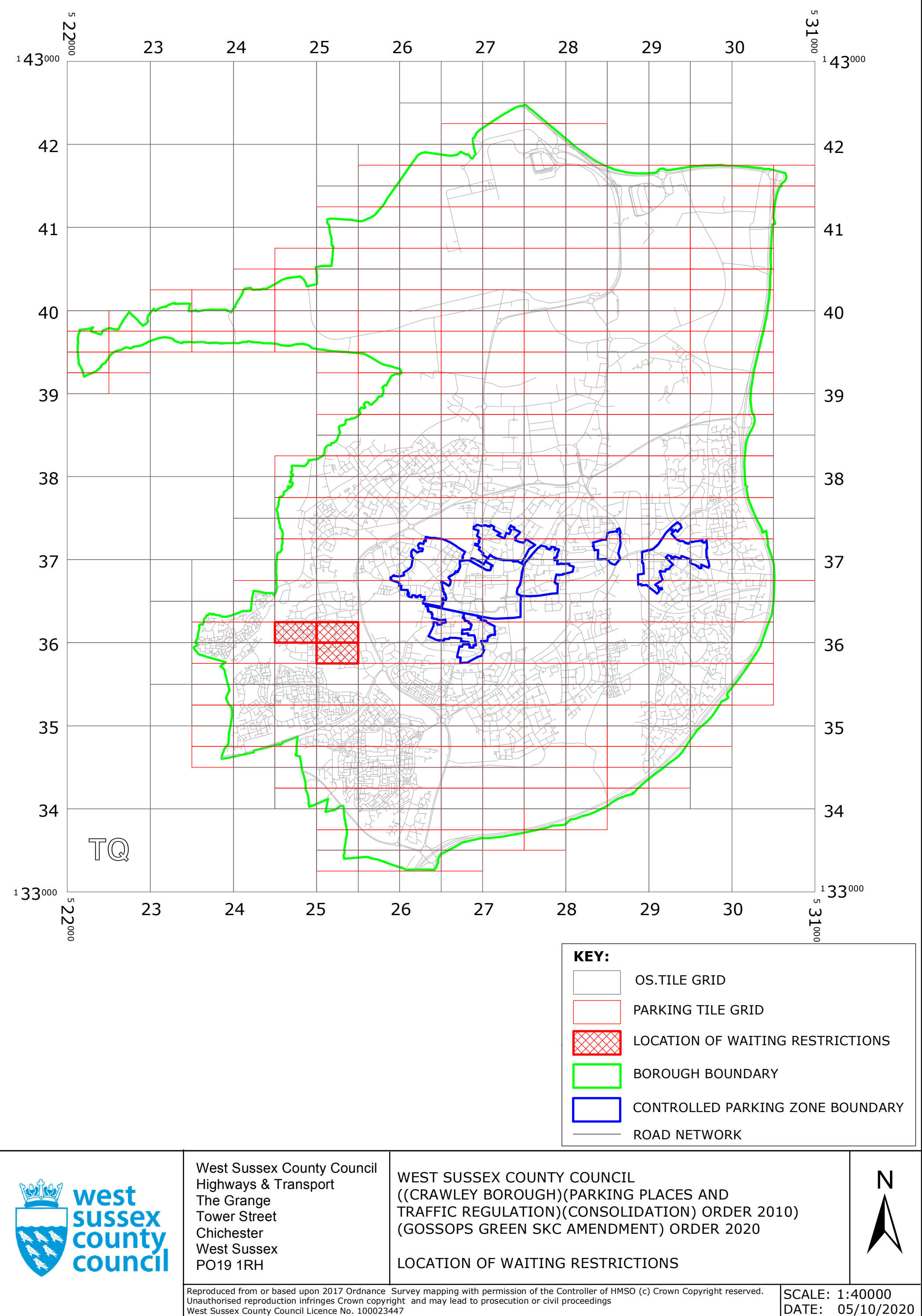


WEST SUSSEX COUNTY COUNCIL
((CRAWLEY BOROUGH) (PARKING PLACES AND TRAFFIC REGULATION)
(CONSOLIDATION) ORDER 2010)
(GOSSOPS GREEN SKC AMENDMENT) ORDER 2020




CRAWLEY: LOCATION OF WAITING RESTRICTIONS



Key for Waiting Restrictions

All areas over which the provision of the orders apply are defined by the shaded areas as shown on the following plans plus a contiguous area not indicated on the plans of verge and/or footway between the carriageway edge and the highway boundary. The plans in this schedule are based upon grid references of the Ordnance Survey National Grid defined by the OSGB 36 triangulation.



Prohibition of waiting at any time

101		check	No waiting at any time
103		brick 1	No waiting 7.00am-7.00pm any day
107		pat020	No waiting 8.00am-6.00pm Mon-Sat

Specified Vehicles

830		check	Disabled persons vehicles at any time
-----	---	-------	---------------------------------------

Clearways

1100		usgs503	School Keep Clear-No stopping at any time
1110		usgs677	School Keep Clear No stopping 8.00am-5.00pm Mon-Fri

1. This Order shall come into operation on the 5th day of October 2020 and may be cited as "West Sussex County Council ((Crawley Borough) (Parking Places and Traffic Regulation) (Consolidation) Order 2010) (Gossops Green SKC Amendment) Order 2020."
2. The "West Sussex County Council (Crawley Borough) (Parking Places and Traffic Regulation) (Consolidation) Order 2010" is hereby amended by the deletion from it of the plans specified in the First Schedule to this Order and the substitution of the plans attached in the Second Schedule to this Order.

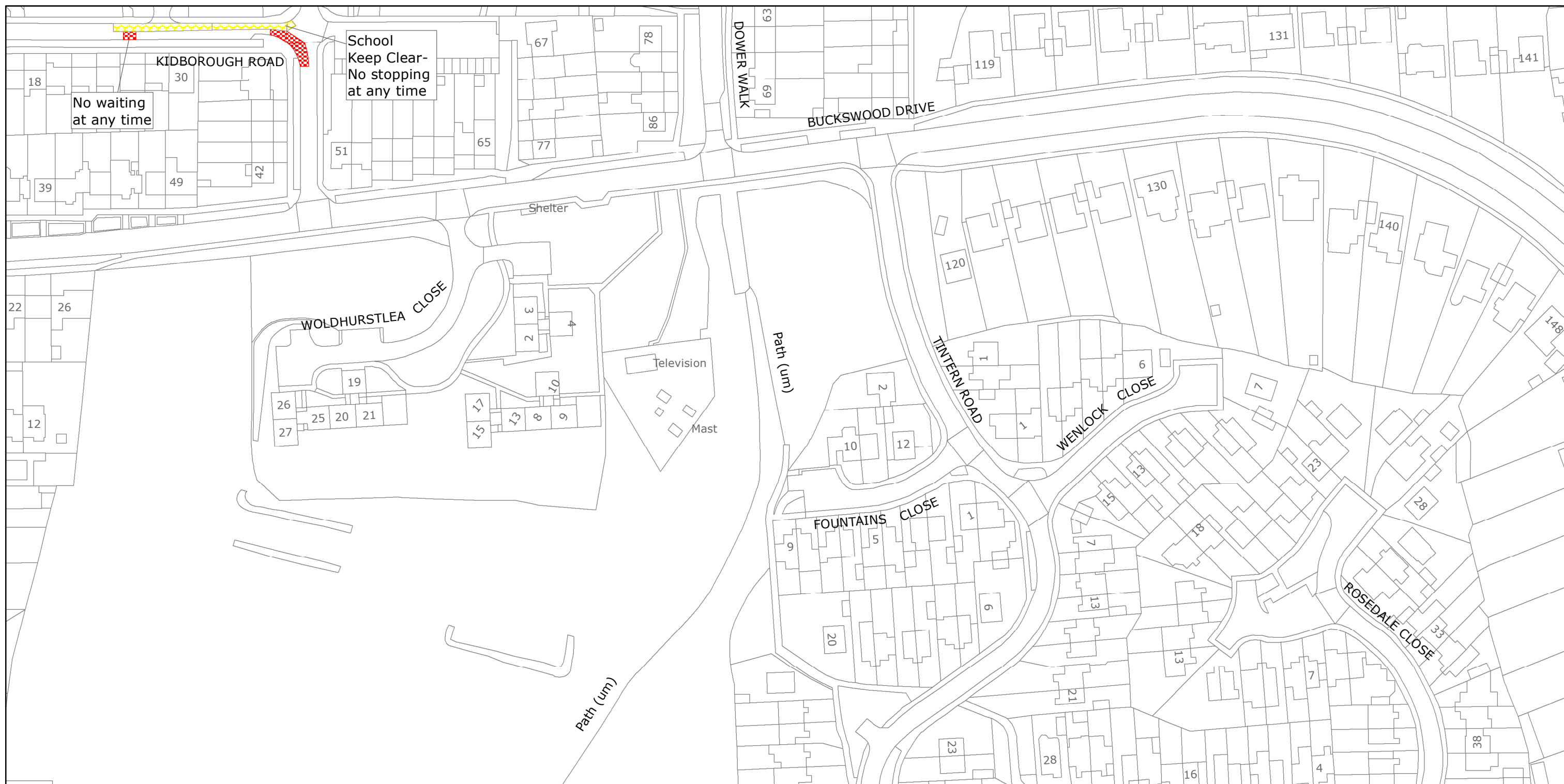
TQ2436SES (Sheet Issue No. 3)
TQ2535NWN (Sheet Issue No. 1)
TQ2536SWS (Sheet Issue No. 1)

TQ2436SES (Sheet Issue No. 4)
TQ2535NWN (Sheet Issue No. 2)
TQ2536SWS (Sheet Issue No. 2)

Authorised Signatory

)
)
)
)
) (L.S)
)
)
)
)





West Sussex County Council
Highways & Transport
The Grange
Tower Street
Chichester
West Sussex
PO19 1RH

CRAWLEY BOROUGH: GOSSOPS GREEN &
NORTH EAST BROADFIELD WARD

WAITING RESTRICTIONS

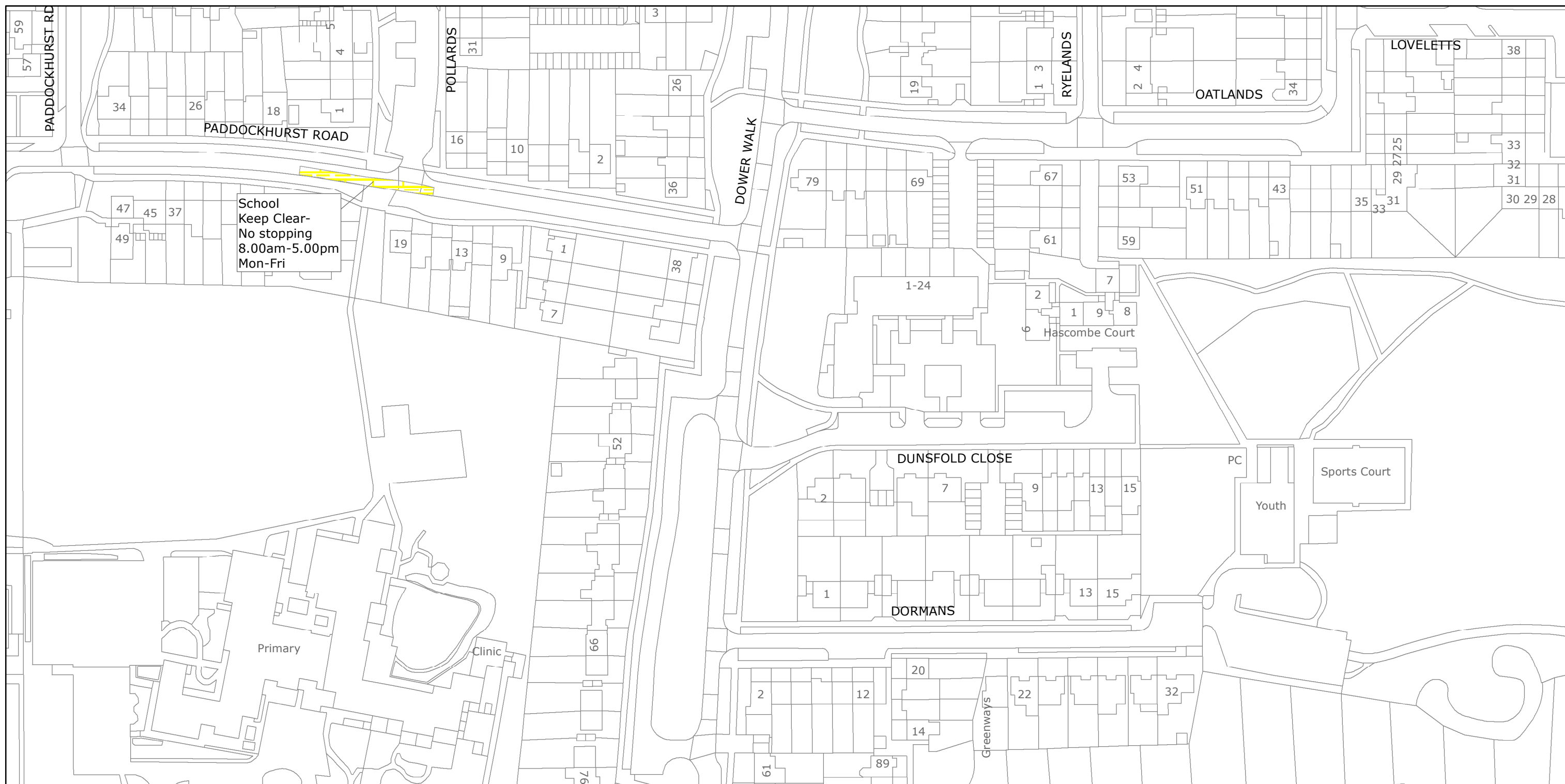
Reproduced from or based upon 2020 Ordnance Survey mapping with permission of the Controller of HMSO (c) Crown Copyright reserved.
Unauthorised reproduction infringes Crown copyright and may lead to prosecution or civil proceedings West Sussex County Council Licence No. 100018485

TILE REF NO:
TQ2535NWN

SHEET ISSUE NO 2
SHEET ACTIVE FROM - 05.10.2020



SCALE:
1:1250
at A3 size



West Sussex County Council
Highways & Transport
The Grange
Tower Street
Chichester
West Sussex
PO19 1RH

CRAWLEY BOROUGH: GOSSOPS GREEN &
NORTH EAST BROADFIELD WARD

WAITING RESTRICTIONS

Reproduced from or based upon 2020 Ordnance Survey mapping with permission of the Controller of HMSO (c) Crown Copyright reserved.
Unauthorised reproduction infringes Crown copyright and may lead to prosecution or civil proceedings West Sussex County Council Licence No. 100018485

TILE REF NO:
TQ2536SWS

SHEET ISSUE NO 2
SHEET ACTIVE FROM - 05.10.2020



SCALE:
1:1250
at A3 size